

## **Annex 2**

### **Public Rights of Way – Wildlife & Countryside Act 1981, Preparation of Definitive Map for Former County Borough**

#### **Guildhall Ward**

#### **Index**

Location Plan

Schedules & Path Plans

Path Nos 207 - 211

#### **Summary of Recommendations**

DMMO Recommended Path Nos

207, 209, 210, 211

No Further Action Recommended Path Nos

208

**Public Rights Of Way – Wildlife & Countryside Act 1981  
Preparation of Definitive Map Former County Borough of York - Guildhall Ward**

Schedule 1

**Ward:** Guildhall  
**Status:** Public Footpath  
**Path No:** 207 (Guildhall)

**Description of route**

Footpath commencing from Foss Islands Road and proceeding in a westerly direction before crossing the River Foss and again proceeding west then north onto Garden Place.

**Approximate length**

420 Metres

**Nature of Surface:**

<u>Start Grid Reference</u>	<u>End Grid Reference</u>	<u>Surface Type</u>
SE 6098 5188	SE 6086 5175	Paved
SE 6086 5175	SE 6074 5173	Wooden boardwalk
SE 6074 5173	SE 6068 5173	Paved

**Approximate Width:**

<u>Start Grid Reference</u>	<u>End Grid Reference</u>	<u>Width</u>
SE 6098 5188	SE 6068 5173	Min 2.9m

**Structures: (Stiles, Gates and Bridges etc)**

<u>Structure</u>	<u>Grid Reference</u>	<u>Structure Reference</u>
Bridge	SE 6076 5172	Y207d

**Evidence Summary etc**

<b>Documentary Evidence etc</b>	Yes	No	Date (if applicable)	Other Information
OS Plans	✓		1850 – 1891 & 1985	
Inclosure				
Tithe				
1910 Finance Act				
Rights of Way Act 1932				
Railway/Canal Plans				
Other Evidence				
User Evidence				
Photographs				

<b>Utility Companies Affected</b>	Yes	No	Date (if applicable)	Other Information
British Gas		✓		
BT		✓		
Cable & Wireless		✓		
Northern Electric	✓			
NTL Network Services		✓		
Torch Telecom		✓		
Yorkshire Water	✓			
York Waterworks		✓		

**Recommendation:**

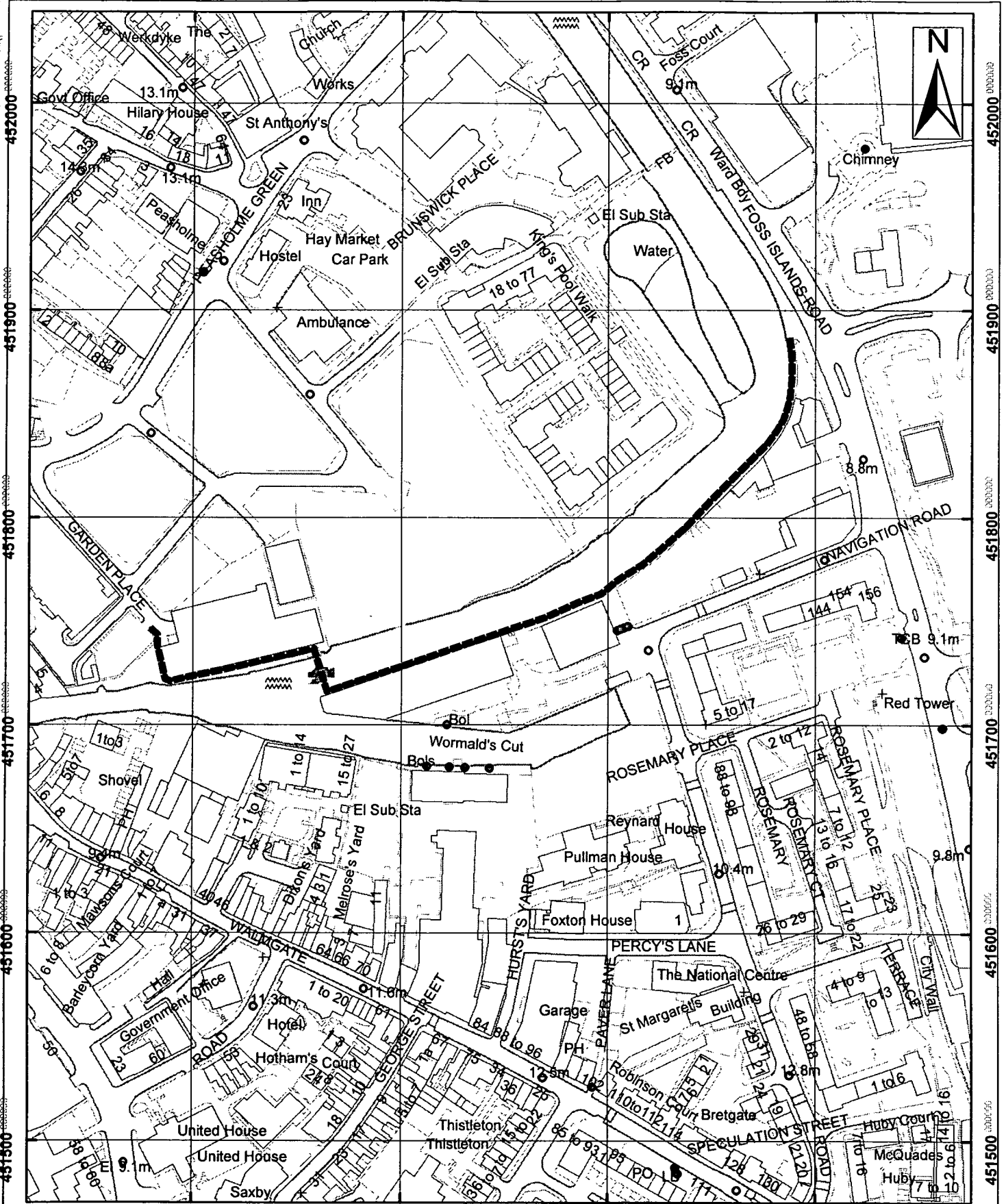
Make Definitive Map Modification Order

460700 000000

460800 000000

460900 000000

461000 000000



460700 000000

460800 000000

460900 000000

461000 000000



9 St. Leonards Place, York, YO1 2ET  
 Telephone: 01904 613161

### York Footpath 207 (Guildhall Ward)

Scale 1:2,500

Drawn By:

Date:

Public Rights of Way

Reference:

Drawing No.

Reproduced from the Ordnance Survey with the permission of the Controller of Her Majesty's Stationery Office © Crown copyright.  
 Unauthorised reproduction infringes Crown copyright and may lead to prosecution or civil proceedings. City of York Council 100020818

**Public Rights Of Way – Wildlife & Countryside Act 1981  
Preparation of Definitive Map Former County Borough of York - Guildhall Ward**

Schedule 2

**Ward:** Guildhall  
**Status:** Public Footpath  
**Path No:** 208 (Guildhall)

**Description of route**

Footpath commencing on Huntington Road opposite no. 59 and running south along the western bank of the River Foss to its junction with Huntington Road.

**Approximate length**

502 Metres

**Nature of Surface:**

<u>Start Grid Reference</u>	<u>End Grid Reference</u>	<u>Surface Type</u>
SE 6092 5292	SE 6087 5256	Crushed stone

**Approximate Width:**

<u>Start Grid Reference</u>	<u>End Grid Reference</u>	<u>Width</u>
SE 6092 5292	SE 6087 5256	0.5 – 1.2m

**Structures: (Stiles, Gates and Bridges etc)**

<u>Structure</u>	<u>Grid Reference</u>	<u>Structure Reference</u>
Steps	SE 6090 5263	Y208e
Steps	SE 6087 5256	Y208f

**Evidence Summary etc**

Documentary Evidence etc	Yes	No	Date (if applicable)	Other Information
OS Plans				
Inclosure				
Tithe				
1910 Finance Act				
Rights of Way Act 1932				
Railway/Canal Plans				
Other Evidence				
User Evidence				
Photographs				

Utility Companies Affected	Yes	No	Date (if applicable)	Other Information
British Gas		✓		
BT	✓			
Cable & Wireless		✓		
Northern Electric	✓			
NTL Network Services		✓		
Torch Telecom		✓		
Yorkshire Water	✓	✓		
York Waterworks		✓		

**Recommendation:**

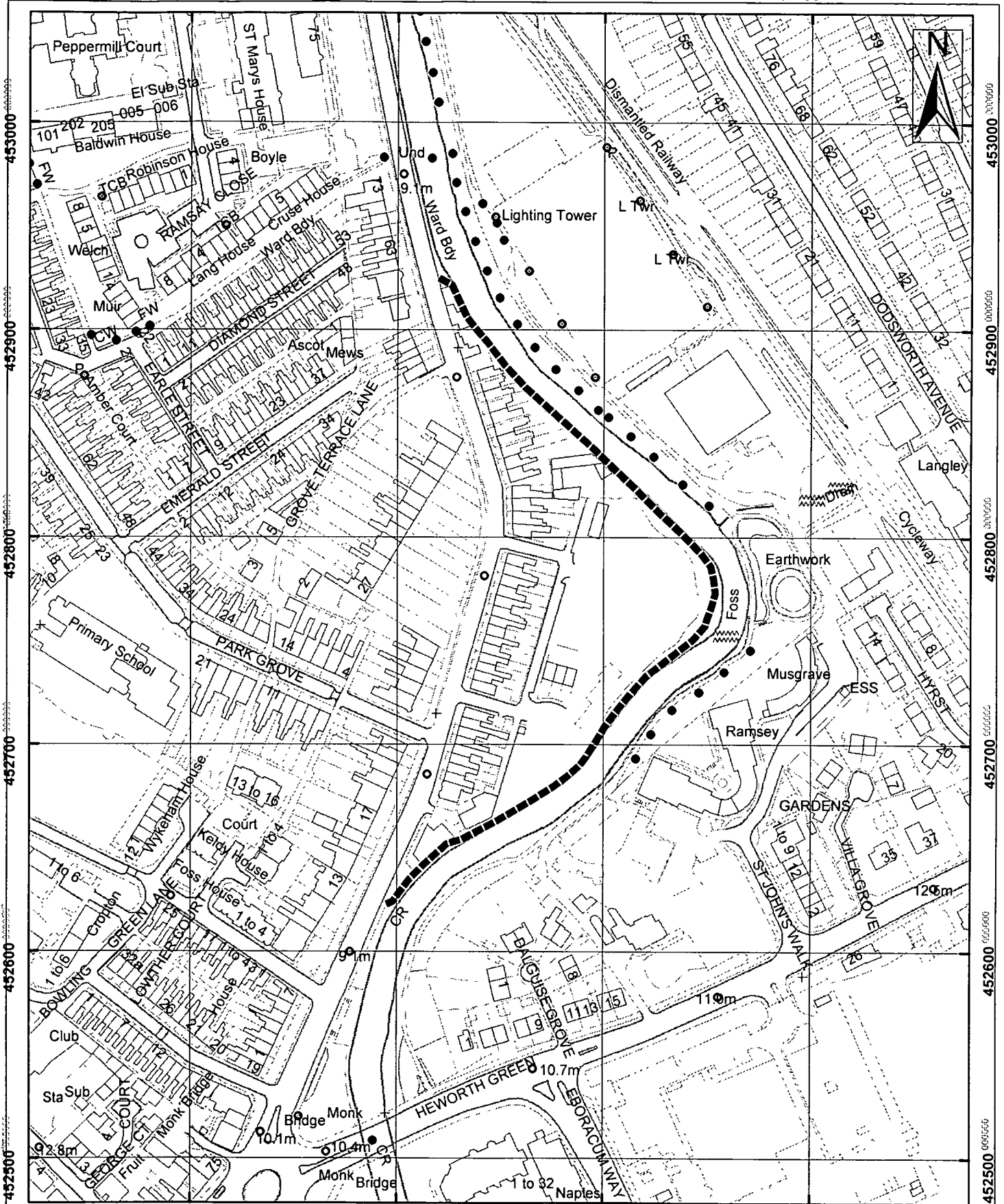
No further action at this time

460800 000000

460900 000000

461000 000000

461100 000000



460800 000000

460900 000000

461000 000000

461100 000000



9 St. Leonards Place, York, YO1 2ET  
 Telephone: 01904 613161

### York Footpath 208 (Guildhall Ward)

Scale 1:2,500

Drawn By:

Date:

Public Rights of Way

Reference:

Drawing No.

Reproduced from the Ordnance Survey with the permission of the Controller of Her Majesty's Stationary Office © Crown copyright  
 Unauthorised reproduction infringes Crown copyright and may lead to prosecution or civil proceedings. City of York Council 100020818

**Public Rights Of Way – Wildlife & Countryside Act 1981  
Preparation of Definitive Map Former County Borough of York - Guildhall Ward**

Schedule 3

**Ward:** Guildhall  
**Status:** Public Footpath  
**Path No:** 209 (Guildhall)

**Description of route**

Footpath known as Groves Lane, commences at side of 51 Huntington Road and travelling in a south westerly direction to grid reference 6087 5284, the footpath turns proceeding in a northerly direction exiting into Emerald Street. Recommencing at grid reference 6087 5284 the footpath proceeds south westerly exiting on Park Grove between No 14 & 16 Park Grove.

**Approximate length**

170 Metres

**Nature of Surface:**

<u>Start Grid Reference</u>	<u>End Grid Reference</u>	<u>Surface Type</u>
SE 6092 5288	SE 6083 5274	Concrete Rosemary Setts

**Approximate Width:**

<u>Start Grid Reference</u>	<u>End Grid Reference</u>	<u>Width</u>
SE 6092 5288	SE 6083 5274	Min 2.6m

**Structures: (Stiles, Gates and Bridges etc)**

<u>Structure</u>	<u>Grid Reference</u>	<u>Structure Reference</u>
------------------	-----------------------	----------------------------

**Evidence Summary etc**

Documentary Evidence etc	Yes	No	Date (if applicable)	Other Information
OS Plans	✓		1850	
Inclosure				
Tithe				
1910 Finance Act				
Rights of Way Act 1932				
Railway/Canal Plans				
Other Evidence				Correspondence on file
User Evidence				
Photographs				

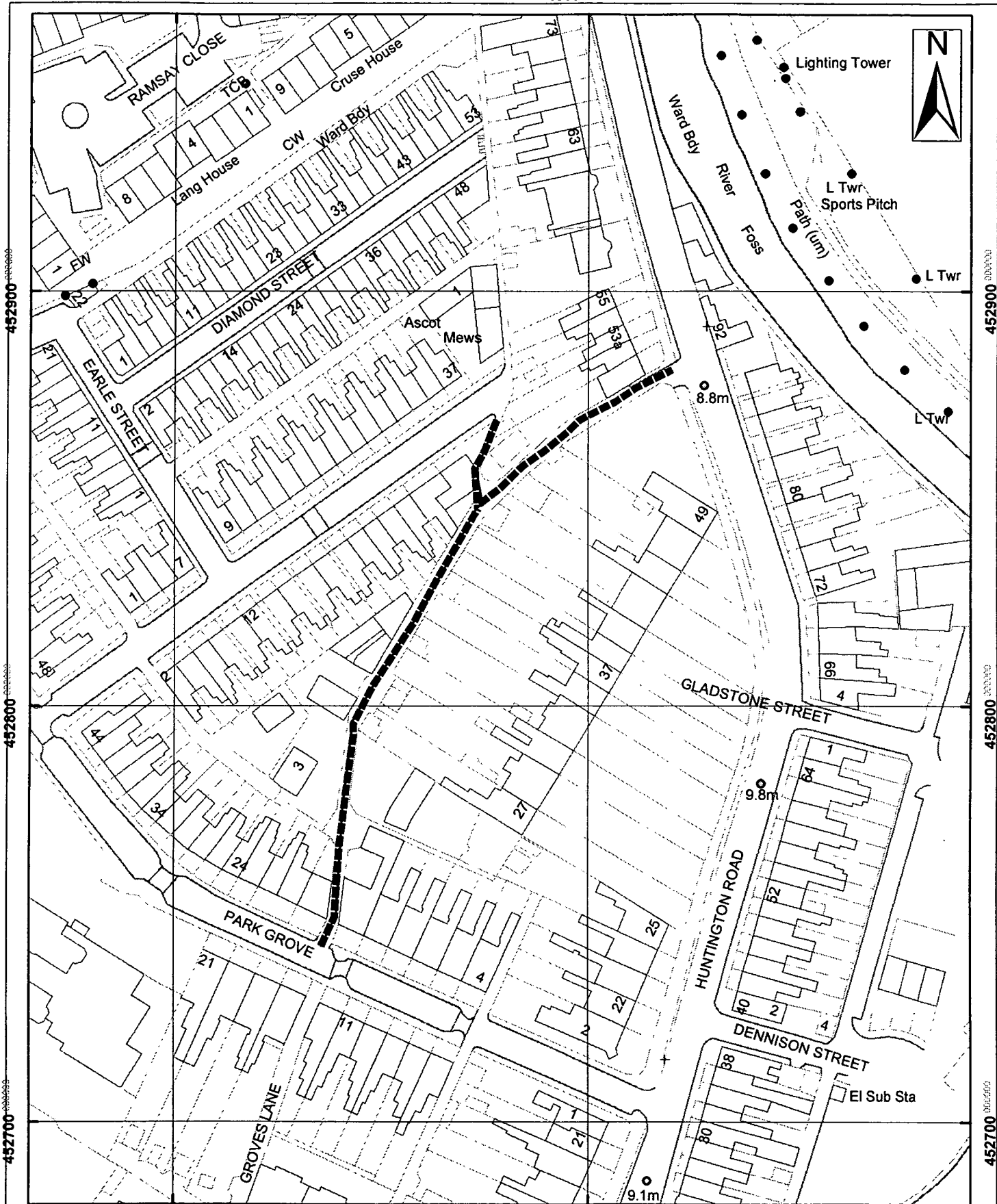
Utility Companies Affected	Yes	No	Date (if applicable)	Other Information
British Gas				
BT		✓		
Cable & Wireless		✓		
Northern Electric	✓			
NTL Network Services		✓		
Torch Telecom		✓		
Yorkshire Water	✓			
York Waterworks		✓		

**Recommendation:**

Make Definitive Map Modification Order

460800

460900



460800

460900



9 St. Leonards Place, York, YO1 2ET  
 Telephone: 01904 613161

### York Footpath 209 (Guildhall Ward)

Scale 1:1,250

Drawn By:

Date:

Public Rights of Way

Reference:

Drawing No.

Reproduced from the Ordnance Survey with the permission of the Controller of Her Majesty's Stationery Office © Crown copyright.  
 Unauthorised reproduction infringes Crown copyright and may lead to prosecution or civil proceedings. City of York Council 100020818

**Public Rights Of Way – Wildlife & Countryside Act 1981  
Preparation of Definitive Map Former County Borough of York - Guildhall Ward**

Schedule 4

**Ward:** Guildhall  
**Status:** Public Footpath  
**Path No:** 210 (Guildhall)

**Description of route**

Footpath commencing on Bootham at the main entrance gate to Bootham Park Hospital and proceeding in a north easterly direction to grid reference SE 6015 5278 then turning south easterly and running to Union Terrace.

**Approximate length**

500 Metres

**Nature of Surface:**

<u>Start Grid Reference</u>	<u>End Grid Reference</u>	<u>Surface Type</u>
SE 5988 5245	SE 6008 5270	Yorkstone paving
SE 6008 5270	SE 6015 5278	Tarmac
SE 6015 5278	SE 6025 5271	Yorkstone paving

**Approximate Width:**

<u>Start Grid Reference</u>	<u>End Grid Reference</u>	<u>Width</u>
SE 5988 5245	SE 6022 5273	Min 1.2m Max 1.6m

**Structures: (Stiles, Gates and Bridges etc)**

<u>Structure</u>	<u>Grid Reference</u>	<u>Structure Reference</u>
Vehicle gate & cycle barrier	SE 6009 5271	Y210b

**Evidence Summary etc**

<b>Documentary Evidence etc</b>	Yes	No	Date (if applicable)	Other Information
OS Plans	✓		1852, 1891, 1960 & 1968	
Inclosure				
Tithe				
1910 Finance Act				
Rights of Way Act 1932				
Railway/Canal Plans				
Other Evidence				Correspondence on file
User Evidence				
Photographs				

<b>Utility Companies Affected</b>	Yes	No	Date (if applicable)	Other Information
British Gas		✓		
BT		✓		
Cable & Wireless		✓		
Northern Electric	✓			
NTL Network Services		✓		
Torch Telecom		✓		
Yorkshire Water	✓			
York Waterworks		✓		

**Recommendation:**

Make Definitive Map Modification Order



459900

460000

460100

460200

460300

452800

452700

452600

452500

452400

452300

452800

452700

452600

452500

452400

452300

459900

460000

460100

460200

460300



9 St. Leonards Place, York, YO1 2ET  
Telephone: 01904 613161

### York Footpath 210 (Guildhall Ward)

Scale 1:2,500

Drawn By:

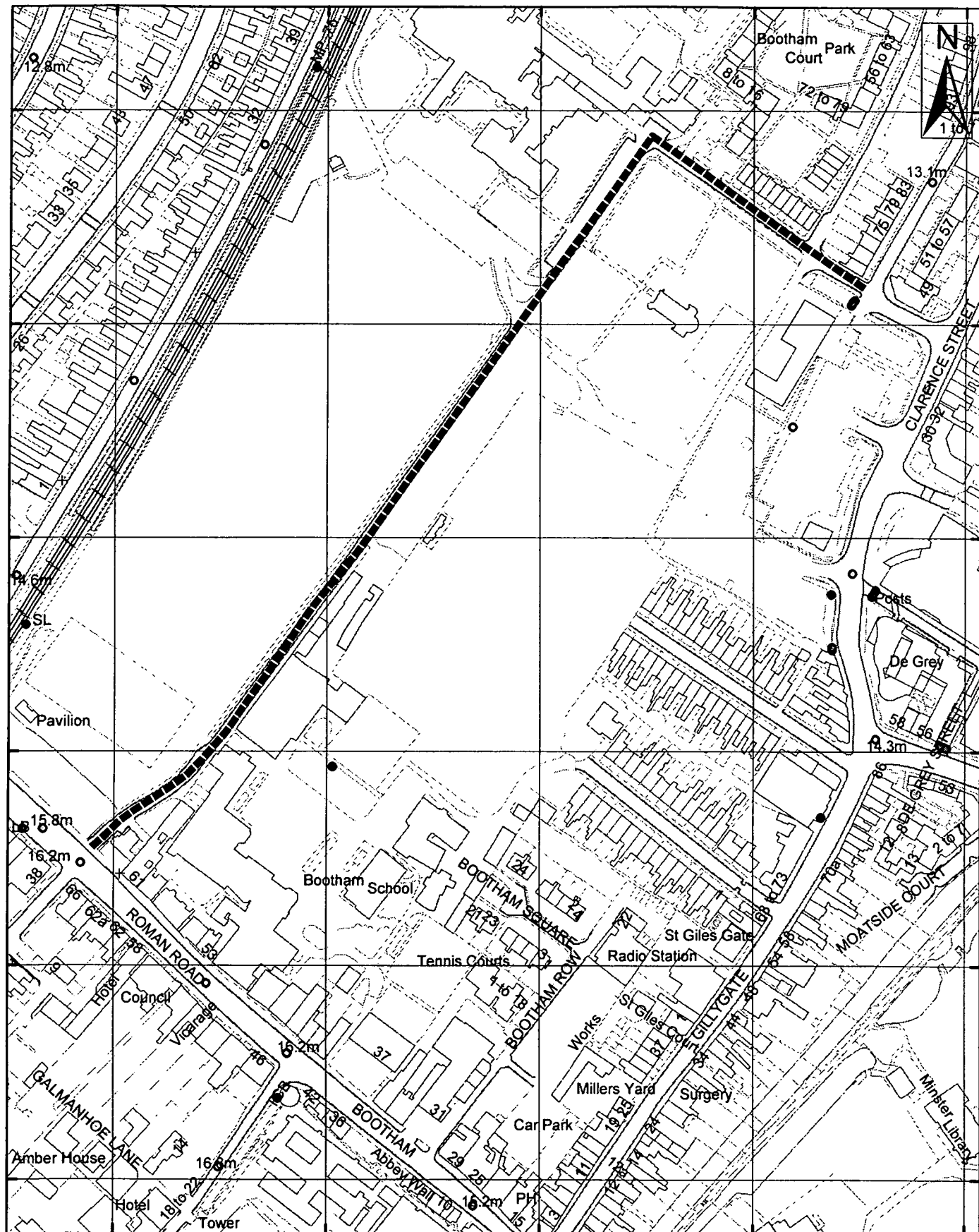
Date:

Public Rights of Way

Reference:

Drawing No.

Reproduced from the Ordnance Survey with the permission of the Controller of Her Majesty's Stationery Office © Crown copyright.  
Unauthorised reproduction infringes Crown copyright and may lead to prosecution or civil proceedings. City of York Council 100020818



**Public Rights Of Way – Wildlife & Countryside Act 1981  
Preparation of Definitive Map Former County Borough of York - Guildhall Ward**

Schedule 5

**Ward:** Guildhall  
**Status:** Public Footpath  
**Path No:** 211 (Guildhall)

**Description of route**

Footpath commencing at the stone steps at the northern end of Lendal Bridge and proceeding in a westerly direction along the northern bank of the River Ouse to the southern end of Marygate.

**Approximate length**

270 Metres

**Nature of Surface:**

<u>Start Grid Reference</u>	<u>End Grid Reference</u>	<u>Surface Type</u>
SE 6000 5195	SE 5976 5205	Yorkstone Paving

**Approximate Width:**

<u>Start Grid Reference</u>	<u>End Grid Reference</u>	<u>Width</u>
SE6000 5195	SE 5976 5205	3m

**Structures: (Stiles, Gates and Bridges etc)**

<u>Structure</u>	<u>Grid Reference</u>	<u>Structure Reference</u>
Stone steps	SE 6000 5195	Y211a
Stone archway	SE 5962 5208	Y211b

**Evidence Summary etc**

Documentary Evidence etc	Yes	No	Date (if applicable)	Other Information
OS Plans	✓		1852, 1891 1982 & 1988	
Inclosure				
Tithe				
1910 Finance Act				
Rights of Way Act 1932				
Railway/Canal Plans				
Other Evidence				Adopted Highway
User Evidence				
Photographs				

Utility Companies Affected	Yes	No	Date (if applicable)	Other Information
British Gas		✓		
BT		✓		
Cable & Wireless		✓		
Northern Electric	✓			
NTL Network Services		✓		
Torch Telecom	✓			
Yorkshire Water	✓			
York Waterworks		✓		

**Recommendation:**

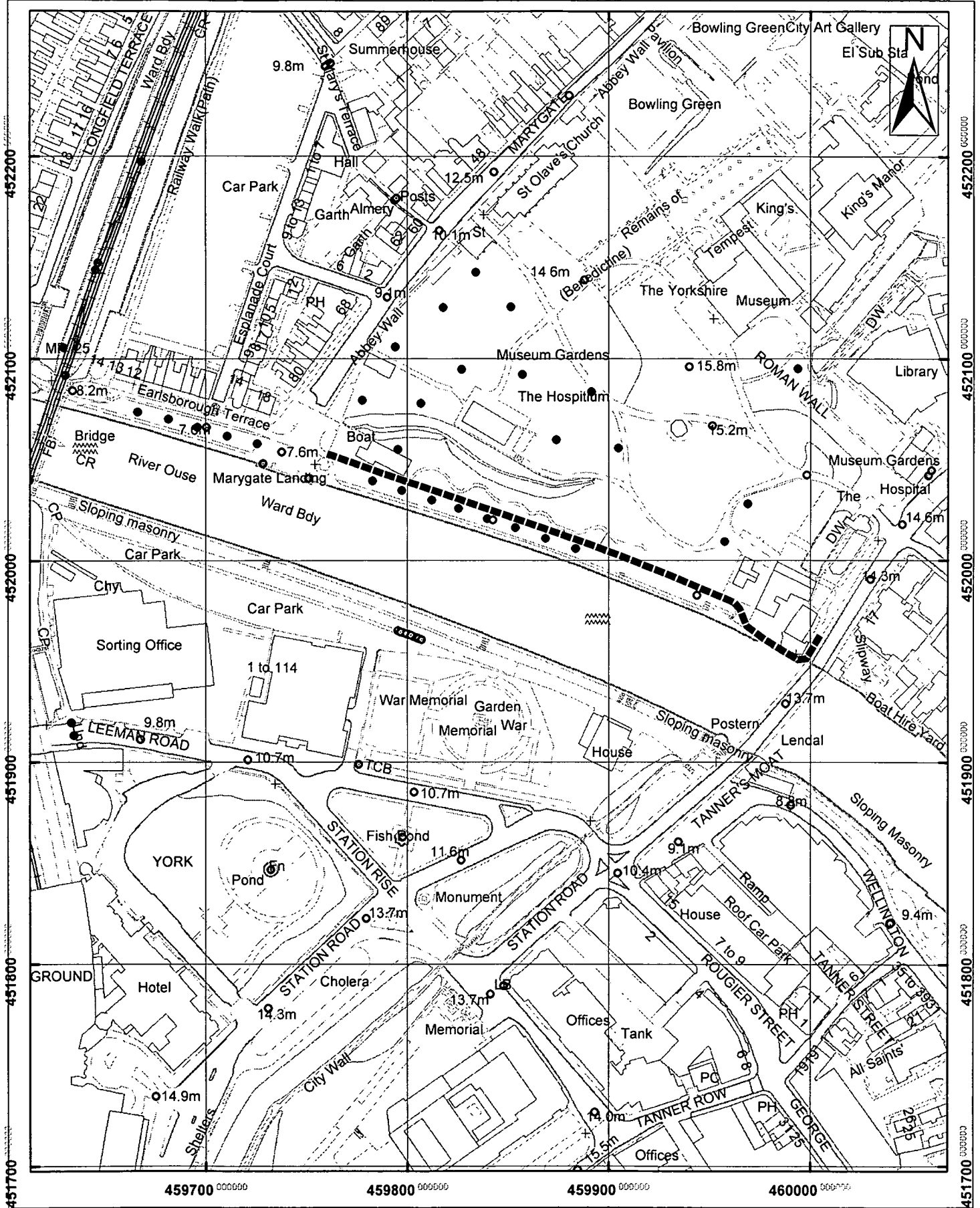
Make Definitive Map Modification Order

459700

459800

459900

460000



9 St. Leonards Place, York, YO1 2ET  
Telephone: 01904 613161

### York Footpath 211 (Guildhall Ward)

Scale 1:2,500

Drawn By:

Date:

Public Rights of Way

Reference:

Drawing No.

Reproduced from the Ordnance Survey with the permission of the Controller of Her Majesty's Stationery Office © Crown copyright  
Unauthorised reproduction infringes Crown copyright and may lead to prosecution or civil proceedings City of York Council 100020818